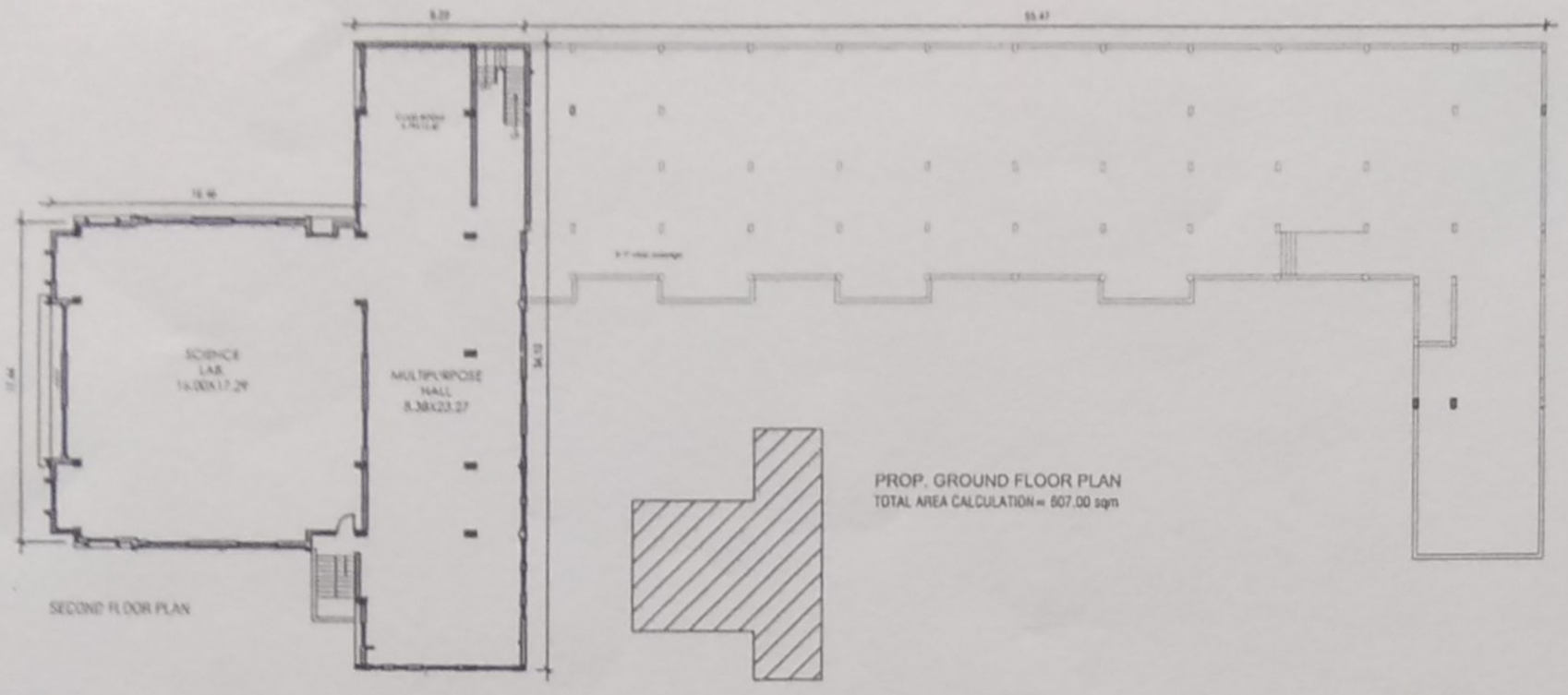

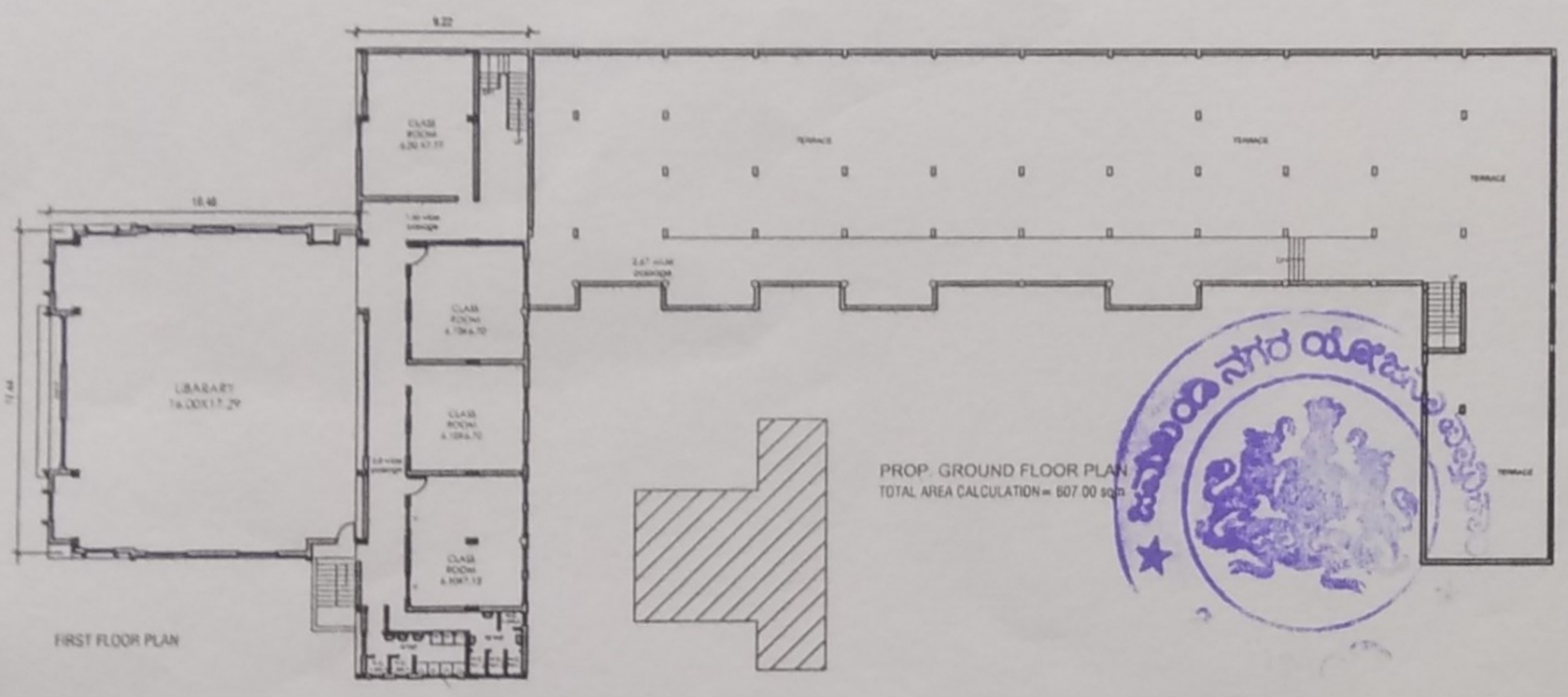

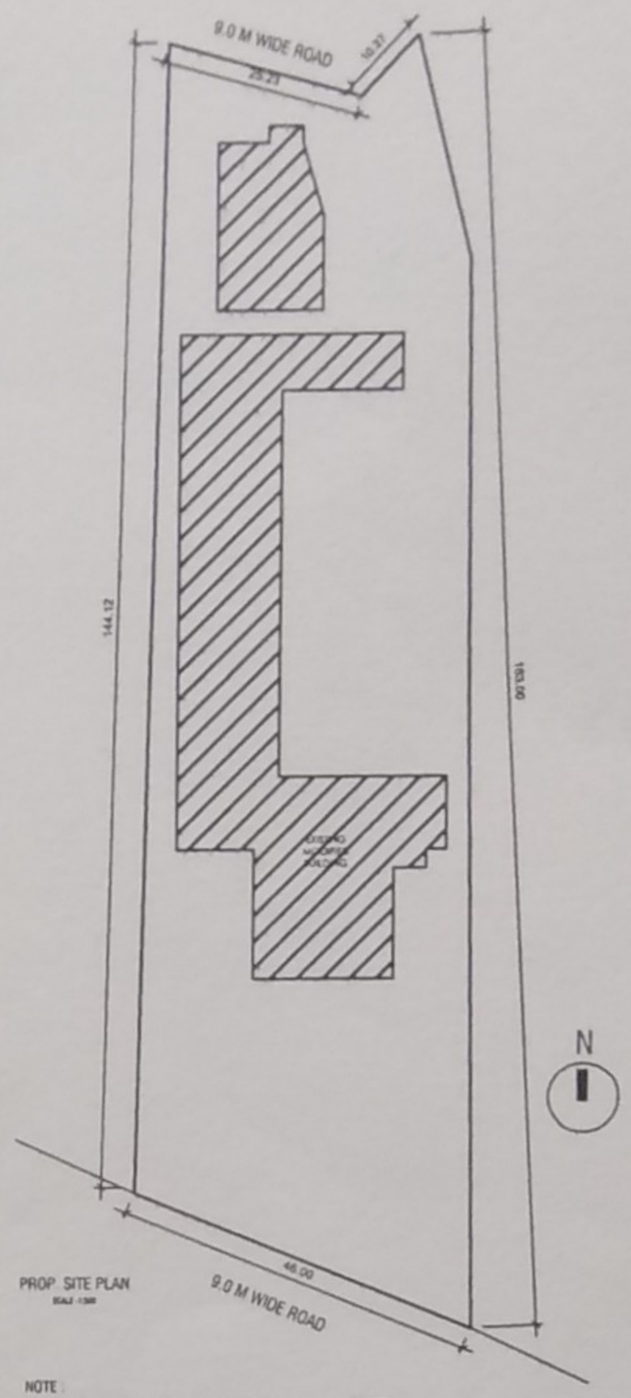

NOTE :
1) PLOT BOUNDRAY SHOWN IN THICK BLACK
2) EXT. STREET SHOWN IN GREEN
3) PERMI. BUILDING LINE SHOWN IN THICK DOT. BLACK
4) PROPOSED BUILDING SHOWN IN RED FILLING
5) DRAINAGE LINE SHOWN IN RED DOTTED



APPROVED

ELEVATION

AREA STATEMENT

1) TOTAL PLOT AREA	= 5992.00 SQ.M
2) NET AREA UNDER PLOT	= 5992.00 SQ.M
3) PERMISSIBLE B/UP AREA	= 5992.00 SQ.M
4) TOTAL BUILT UP AREA	= 2959.00 SQ.M
a) EXISTING BASEMENT FLOOR BUILT UP AREA	=315.00 sqm
b) EXISTING GROUND FLOOR BUILT UP AREA	=1430.00 sqm
c) EXISTING FIRST FLOOR BUILT UP AREA	= 607.00 sqm
d) EXISTING SECOND FLOOR BUILT UP AREA	=607.00 sqm

AS PER OFFICE LETTER NO. CON/PER/CONSTRUCTION 2015/2016 DATED 21/11/2016 AS PER EXISTING MODIFED PLAN DARYN EDUCATION CAMPOUS CONSTRUCTION IN SY NO 3/1 CTS NO 4794/B/74,CTS NO 4794/B/80,CTS NO 4794/B/81,CTS NO 4794/B/82 IS APPROVED AND PERMITTED AS PER SUBMISSION OF SAID MODIFED CONSTRUCTION PLAN WITH CONDITION THAT CONSTRUCTION SHOULD BE COMPLETE WITHIN THE SPECIFIC PERIOD OF ONE YEAR MEANS WITH EFFECT FROM 21/11/2016 TO 20/11/2017.

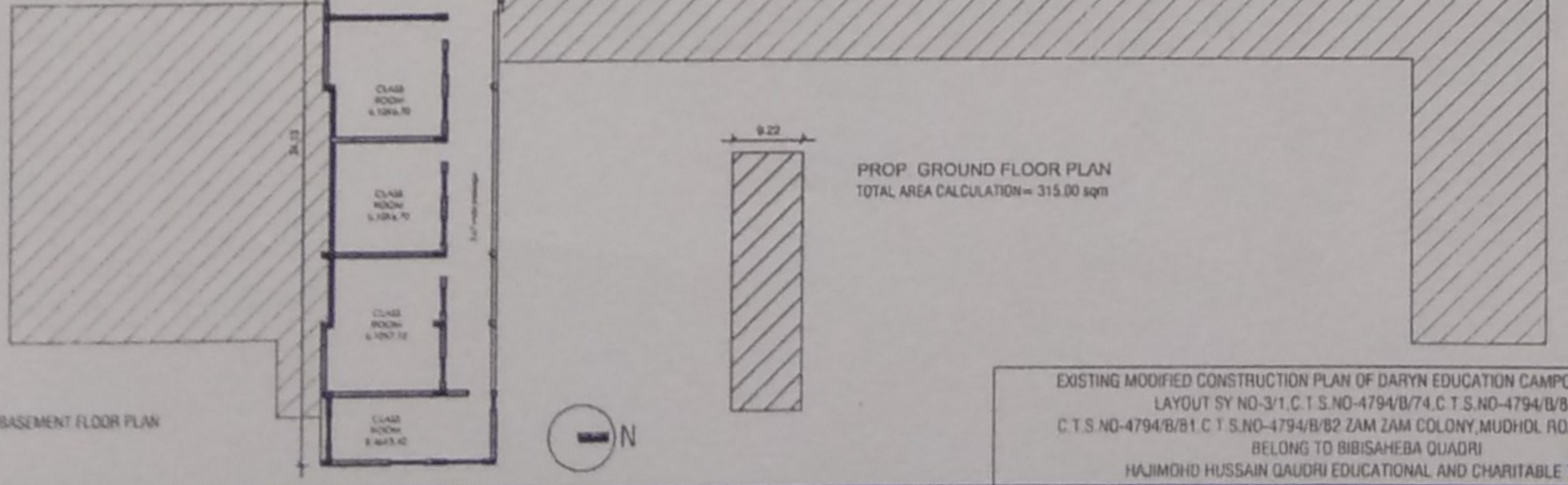

EXISTING MODIFIED CONSTRUCTION PLAN OF DARYN EDUCATION CAMPOUS BUILDING
LAYOUT SY NO-3/1,C.T.S.NO-4794/B/74,C.T.S.NO-4794/B/80,
C.T.S.NO-4794/B/81,C.T.S.NO-4794/B/82 ZAM ZAM COLONY,MUDHOL ROAD, JAMKHANDI
BELONG TO BIBISAHEBA QUADRI
HAJIMOHD HUSSAIN QAUDRI EDUCATIONAL AND CHARITABLE TRUST

SCALE : 1:200

H. PHALKE

COMMISSIONER
City Municipal Council
JAMKHANDI